

Leica Lino L2+

Simply perfect all along the line!



The perfect alignment tool

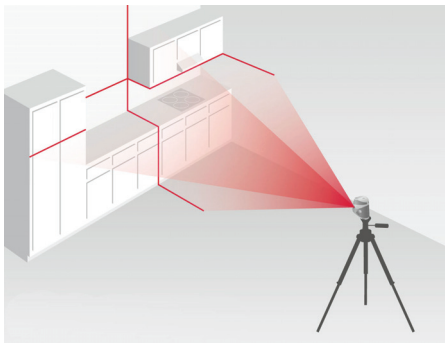
The time-consuming and tedious drawing of lines on the wall is a thing of the past. The Leica Lino L2+ projects them exactly, quickly and easily – allowing you to concentrate on the job in hand. The improved emergence angle ensures outstanding visibility and extension of the laser lines and allow perfect leveling and alignment at long distances.

Featured with

- Emergence angle of 180°
- Pulse function with power-saving mode
- Modern, ergonomic housing
- Exact 90° angle
- Very easy to use

- when it has to be **right**

Leica
Geosystems



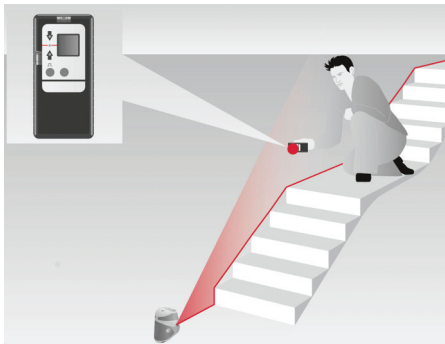
Extra long laser lines

The improved emergence angle ensures outstanding visibility and extension of the laser line for perfect levelling and alignment at long distances. It is possible, e.g., to transfer reference points from one wall to the next. Leave your spirit level and string in your tool box.



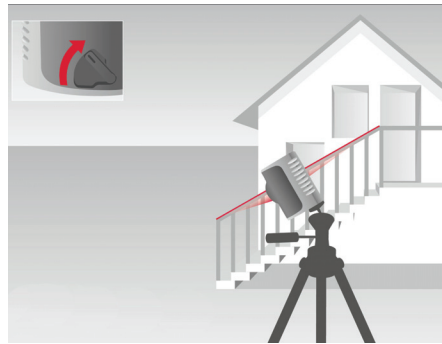
Self-levelling

The instrument is set up quickly and effortlessly to project horizontal or vertical lines. Minor angular misalignments of $\pm 4^\circ$ are compensated automatically. If the tilt is outside these limits, the device does not project any lines and errors are therefore prevented.



Working in bright conditions

The pulse function is not just an energy-saving mode: it also allows you to locate the laser lines using a laser detector, even in very bright lighting conditions. A series of acoustic signals from the detector indicates the precise position of the laser beam plane



Lock function

You can manually switch off the self-levelling features using the lock function. The laser line can then be projected at any angle. The lock function also serves as transport protection.



Leica Lino L2+

Art.No. 783711

- Leica Lino L2+ Cross Line Laser
- Target plate red
- Magnetic multifunction adapter
- Alkaline batteries
- Pouch

Technical Specifications

Range	up to 15 m*
Range with detector	> 30 m
Levelling accuracy @ 5 m	± 1 mm
Self-levelling range	$4^\circ \pm 0.5^\circ$
Accuracy of horizontal line @ 5 m	± 1.5 mm
Vertical accuracy @ 3 m line length	± 0.75 mm
Beam divergence	< 180°
Laser type	635 nm laser class II
Batteries	type AA 4 x 1.5 V
Protection class	IP 54 splash water / dustproof
Operating temperature	- 10°C to 40°C
Storage temperature	- 25°C to 70°C
Dimensions (H x D x W)	117.8 x 130.7 x 75.4 mm
Weight without batteries	435 g
Tripod thread	$\frac{1}{4}$ "

* Depending on lighting conditions

Illustrations, descriptions and technical specifications are not binding and may change.
Copyright © Leica Geosystems AG, Heerbrugg, Switzerland, 2011.

Leica Geosystems AG
Heerbrugg, Switzerland
www.leica-geosystems.com



Laser class 2
In accordance with
IEC 60825-1



Dealer stamp

┌

┐

└

┘

- when it has to be **right**

Leica
Geosystems